

78°2'30"W

# EXHIBIT A

38°46'30"N






Jordan River

38°46'30"N

38°46'0"N



**Legend**

-  Easement Boundary
-  Buildings
-  75' Riparian Buffer
-  Streams
-  Roads

38°46'0"N

78°2'30"W

Projection: Lambert Conformal Conic  
 GCS North America 1983  
 Datum: D North America 1983

Map created 6/14/2012 by Anna Clayton Bullock  
 Source data provided by VDOT; VA-DCR; VOF  
 USDA-NAIP 2011 Aerial imagery  
 This map is for general reference and display  
 purposes only.

**Exhibit A**

**DuBois ~ 93.1805 acres**

**Rappahannock County**

**Site Visit Date: 5/25/2012**

Feet

0 200 400

1:4,800

